

Route descriptions:

390

Toormina to Park Beach Plaza via Sawtell, Southern Cross University, Coffs Harbour Base Hospital & Coffs Harbour.

391

Toormina to Park Beach Plaza via Southern Cross University, Coffs Harbour Base Hospital & Coffs Harbour.

392

Bonville to Coffs Harbour via Toormina, Southern Cross University & Coffs Harbour Airport.

393

Grafton to Toormina Gardens via Corindi Beach, Woolgoolga, Moonee Beach, Park Beach Plaza, Coffs Harbour, Coffs Harbour Base Hospital & Boambee East.

394

Toormina Gardens Loop via Boambee East & Boambee.



All trips are operated by low entry, easy access wheelchair friendly buses.



Forest Coach Lines **(02) 6653 3345**
Woopi Connect **(02) 6654 0581**



forestcoachlines.com.au



390, 391, 392, 393, 394

Toormina - Coffs Harbour - Woolgoolga - Grafton

Linking:

- Toormina
- Boambee
- Park Beach Plaza
- Grafton
- Sawtell
- Coffs Harbour
- Woolgoolga
- Woopi Connect

Commencing 30 October 2023



Monday to Friday												
map ref	Route Number	390	391	390	391	390	391	390	391	390
H	Park Beach Plaza Coffs Harbour	am	am	am	am	am	am	am	am	am	am	am
G	Park Av at Little St	7:00	7:30	8:00	8:30	9:00	9:30	10:00	10:30
F	Coffs Harbour Base Hospital	7:09	7:39	8:09	8:39	9:09	9:39	10:09	10:39
E	Coffs International Stadium	7:20	7:50	8:20	8:50	9:20	9:50	10:20	10:50
D	Southern Cross University	7:23	7:53	8:23	8:53	9:23	9:53	10:23	10:53
I	John Paul College	7:26	7:56	8:26	8:56	9:26	9:56	10:26	10:56
C	Toormina Gardens	7:32	8:02	8:32	9:02	9:32	10:02	10:32	11:02
B	Sawtell RSL, First Ave	7:10	...	8:09	...	9:09	...	10:09	...	11:09
A	Opposite Toormina Community Centre	C7:15	...	C8:14	...	T9:14	...	C10:14	...	T11:14
A	Toormina Community Centre	A7:37	...	A8:37	...	A9:37	...	A10:37	...
map ref	Route Number	391	390	391	390	391	390	391	390	391	390	391
A	Toormina Community Centre	...	6:38	...	7:38	...	8:38	...	9:38	...	10:38	...
A	Opposite Toormina Community Centre	6:15	...	7:15	...	8:15	...	9:15	...	10:15	...	11:15
B	Sawtell, First Ave after Second Ave	...	6:43	...	7:43	...	8:43	...	9:43	...	10:43	...
C	Toormina Gardens	6:20	6:50	7:20	7:50	8:20	8:50	9:20	9:50	10:20	10:50	11:20
D	Southern Cross University	6:26	6:56	7:26	7:56	8:26	8:56	9:26	9:56	10:26	10:56	11:26
E	Opp Coffs International Stadium	6:28	6:58	7:28	7:58	8:28	8:58	9:28	9:58	10:28	10:58	11:28
F	Coffs Harbour Base Hospital	6:33	7:03	7:33	8:03	8:33	9:03	9:33	10:03	10:33	11:03	11:33
G	Park Ave opp Little St	6:44	7:14	7:44	8:14	8:44	9:14	9:44	10:14	10:44	11:14	11:44
H	Park Beach Plaza Coffs Harbour	6:56	7:26	7:56	8:26	8:56	9:26	9:56	10:26	10:56	11:26	11:56

Monday to Friday (continued)												
map ref	Route Number	391	390	391	390	391	390	391	390	391	390	391
H	Park Beach Plaza Coffs Harbour	am	am	pm	pm	pm	pm	pm	pm	pm	pm	pm
G	Park Av at Little St	11:00	11:30	12:00	12:30	1:00	1:30	2:00	2:30	2:56	3:30	4:00
F	Coffs Harbour Base Hospital	11:09	11:39	12:09	12:39	1:09	1:39	2:09	2:39	3:05	3:39	4:09
E	Coffs International Stadium	11:20	11:50	12:20	12:50	1:20	1:50	2:20	2:50	3:16	3:50	4:20
D	Southern Cross University	11:23	11:53	12:23	12:53	1:23	1:53	2:23	2:53	3:19	3:53	4:23
I	John Paul College	11:26	11:56	12:26	12:56	1:26	1:56	2:26	2:56	3:22	3:56	4:26
C	Toormina Gardens	S3:25
B	Sawtell RSL, First Ave	11:32	12:02	12:32	1:02	1:32	2:02	2:32	3:02	3:31	4:02	4:32
A	Opposite Toormina Community Centre	...	12:09	...	1:09	...	2:09	...	3:09	...	4:09	...
A	Toormina Community Centre	...	T12:14	...	C1:14	...	C2:14	...	C3:14	...	C4:14	...
A	Toormina Community Centre	T11:37	...	A12:37	...	A1:37	...	A2:37	...	A3:36	...	A4:37
map ref	Route Number	390	391	390	391	390	391	390	391	390	391	390
A	Toormina Community Centre	11:38	...	12:38	...	1:38	...	2:38	...	3:38	...	4:38
A	Opposite Toormina Community Centre	...	12:15	...	1:15	...	2:15	...	3:15	...	4:15	...
B	Sawtell, First Ave after Second Ave	11:43	...	12:43	...	1:43	...	2:43	...	3:43	...	4:43
C	Toormina Gardens	11:50	12:20	12:50	1:20	1:50	2:20	2:50	3:20	3:50	4:20	4:50
D	Southern Cross University	11:56	12:26	12:56	1:26	1:56	2:26	2:56	3:26	3:56	4:26	4:56
E	Opp Coffs International Stadium	11:58	12:28	12:58	1:28	1:58	2:28	2:58	3:28	3:58	4:28	4:58
F	Coffs Harbour Base Hospital	12:03	12:33	1:03	1:33	2:03	2:33	3:03	3:33	4:03	4:33	5:03
G	Park Ave opp Little St	12:14	12:44	1:14	1:44	2:14	2:44	3:14	3:44	4:14	4:44	5:14
H	Park Beach Plaza Coffs Harbour	12:26	12:56	1:26	1:56	2:26	2:56	3:26	3:56	4:26	4:56	5:26

Monday to Friday (continued)											
map ref	Route Number	390	391	390	391	391	390	391	390	391	390
H	Park Beach Plaza Coffs Harbour	pm	pm	pm	pm	pm	pm	pm	pm	pm	pm
G	Park Av at Little St	4:30	5:00	5:30	6:00	6:30	7:30	8:30	F9:30	F10:30	F11:30
F	Coffs Harbour Base Hospital	4:39	5:09	5:39	6:09	6:39	7:39	8:39	F9:39	F10:39	F11:39
E	Coffs International Stadium	4:50	5:20	5:50	6:20	6:50	7:50	8:50	F9:50	F10:50	F11:50
D	Southern Cross University	4:53	5:23	5:53	6:23	6:53	7:53	8:53	F9:53	F10:53	F11:53
I	John Paul College	4:56	5:26	5:56	6:26	6:56	7:56	8:56	F9:56	F10:56	F11:56
C	Toormina Gardens
B	Sawtell RSL, First Ave	5:02	5:32	6:02	6:32	7:02	8:02	9:02	F10:02	F11:02	F12:02
A	Opposite Toormina Community Centre	5:09	...	6:09	8:09	...	F10:09	...	F12:09
A	Toormina Community Centre	...	T5:14	...	T6:14	...	D8:14	...	D10:14	...	F12:14
A	Toormina Community Centre	A7:07	...	B9:07	...	F11:07	...
map ref	Route Number	391	390	391	...	390	391	390	391
A	Toormina Community Centre	...	5:38	7:08	...	F9:08
A	Opposite Toormina Community Centre	5:15	...	6:15	F8:15	...	F10:15
B	Sawtell, First Ave after Second Ave	...	5:43	7:13	...	F9:13
C	Toormina Gardens	5:20	5:50	6:20	...	7:20	F8:20	F9:20	F10:20
D	Southern Cross University	5:26	5:56	6:26	...	7:26	F8:26	F9:26	F10:26
E	Opp Coffs International Stadium	5:28	5:58	6:28	...	7:28	F8:28	F9:28	F10:28
F	Coffs Harbour Base Hospital	5:33	6:03	6:33	...	7:33	F8:33	F9:33	F10:33
G	Park Ave opp Little St	5:44	6:14	6:44	...	7:44	F8:44	F9:44	F10:44
H	Park Beach Plaza Coffs Harbour	5:56	6:26	6:56	...	7:56	F8:56	F9:56	F10:56

A - Continues as 390. See times below in this column.

B - Continues as 390 on Fridays only. See times below in this column.

C - Continues as 391. See times below in this column.

D - Continues as 391 on Fridays only. See times below in this column.

F - Fridays only.

T - Transfer required for through connection to service shown below in this column, please let your driver know.

S - School days only.

Route 390 **Park Beach Plaza to Boambee East** via Coffs Harbour, Coffs Harbour Base Hospital, Southern Cross University, Sawtell & Toormina

Saturday												
map ref	Route Number	390	390	390	390	390	390	390	390	390	390	390
		am	am	am	am	pm	pm	pm	pm	pm	pm	pm
H	Park Beach Plaza Coffs Harbour	8:30	9:30	10:30	11:30	12:30	1:30	2:30	3:30	4:30	5:30	6:30
G	Park Av at Little St	8:39	9:39	10:39	11:39	12:39	1:39	2:39	3:39	4:39	5:39	6:39
F	Coffs Harbour Base Hospital	8:50	9:50	10:50	11:50	12:50	1:50	2:50	3:50	4:50	5:50	6:50
E	Coffs International Stadium	8:53	9:53	10:53	11:53	12:53	1:53	2:53	3:53	4:53	5:53	6:53
D	Southern Cross University	8:56	9:56	10:56	11:56	12:56	1:56	2:56	3:56	4:56	5:56	6:56
C	Toormina Gardens	9:02	10:02	11:02	12:02	1:02	2:02	3:02	4:02	5:02	6:02	7:02
B	Sawtell RSL, First Ave	9:09	10:09	11:09	12:09	1:09	2:09	3:09	4:09	5:09	6:09	7:09
A	Opposite Toormina Community Centre	9:14	10:14	11:14	12:14	1:14	2:14	3:14	4:14	5:14	6:14	7:14
J	Boambee Central Shops	9:20	10:20	11:20	12:20	1:20	2:20	3:20	4:20	5:20	6:20	7:20
J	Opposite Boambee Central Shops	1:25	2:25	3:25	4:25	5:25	6:25	7:25

Saturday (continued)						
map ref	Route Number	390	390	390	390	390
		pm	pm	pm	pm	pm
H	Park Beach Plaza Coffs Harbour	7:30	8:30	9:30	10:30	11:30
G	Park Av at Little St	7:39	8:39	9:39	10:39	11:39
F	Coffs Harbour Base Hospital	7:50	8:50	9:50	10:50	11:50
E	Coffs International Stadium	7:53	8:53	9:53	10:53	11:53
D	Southern Cross University	7:56	8:56	9:56	10:56	11:56
C	Toormina Gardens	8:02	9:02	10:02	11:02	12:02
B	Sawtell RSL, First Ave	8:09	9:09	10:09	11:09	12:09
A	Opposite Toormina Community Centre	8:14	9:14	10:14	11:14	12:14
J	Boambee Central Shops	8:20	9:20	10:20	11:20	12:20
J	Opposite Boambee Central Shops	8:25	9:25	10:25	11:25	12:25

Sunday & Public Holidays												
map ref	Route Number	390	390	390	390	390	390	390	390	390	390	
		am	am	am	am	pm	pm	pm	pm	pm	pm	
H	Park Beach Plaza Coffs Harbour	8:30	9:30	10:30	11:30	12:30	1:30	2:30	3:30	4:30	5:30	6:30
G	Park Av at Little St	8:39	9:39	10:39	11:39	12:39	1:39	2:39	3:39	4:39	5:39	6:39
F	Coffs Harbour Base Hospital	8:50	9:50	10:50	11:50	12:50	1:50	2:50	3:50	4:50	5:50	6:50
E	Coffs International Stadium	8:53	9:53	10:53	11:53	12:53	1:53	2:53	3:53	4:53	5:53	6:53
D	Southern Cross University	8:56	9:56	10:56	11:56	12:56	1:56	2:56	3:56	4:56	5:56	6:56
C	Toormina Gardens	9:02	10:02	11:02	12:02	1:02	2:02	3:02	4:02	5:02	6:02	7:02
B	Sawtell RSL, First Ave	9:09	10:09	11:09	12:09	1:09	2:09	3:09	4:09	5:09	6:09	7:09
A	Opposite Toormina Community Centre	9:14	10:14	11:14	12:14	1:14	2:14	3:14	4:14	5:14	6:14	7:14
J	Boambee Central Shops	9:20	10:20	11:20	12:20	1:20	2:20	3:20	4:20	5:20	6:20	7:20
J	Opposite Boambee Central Shops	1:25	2:25	3:25	4:25	5:25	6:25	7:25

Route 390 **Boambee East to Park Beach Plaza** via Toormina, Sawtell, Southern Cross University, Coffs Harbour Base Hospital & Coffs Harbour

Saturday												
map ref	Route Number	390	390	390	390	390	390	390	390	390	390	
		am	am	am	am	am	pm	pm	pm	pm	pm	
J	Boambee Central Shops	7:27	8:27	9:27	10:27	11:27	12:27	
J	Opposite Boambee Central Shops	7:32	8:32	9:32	10:32	11:32	12:32	1:32	2:32	3:32	4:32	5:32
A	Toormina Community Centre	7:38	8:38	9:38	10:38	11:38	12:38	1:38	2:38	3:38	4:38	5:38
B	Sawtell, First Ave after Second Ave	7:43	8:43	9:43	10:43	11:43	12:43	1:43	2:43	3:43	4:43	5:43
C	Toormina Gardens	7:50	8:50	9:50	10:50	11:50	12:50	1:50	2:50	3:50	4:50	5:50
D	Southern Cross University	7:56	8:56	9:56	10:56	11:56	12:56	1:56	2:56	3:56	4:56	5:56
E	Opp Coffs International Stadium	7:58	8:58	9:58	10:58	11:58	12:58	1:58	2:58	3:58	4:58	5:58
F	Coffs Harbour Base Hospital	8:03	9:03	10:03	11:03	12:03	1:03	2:03	3:03	4:03	5:03	6:03
G	Park Ave opp Little St	8:14	9:14	10:14	11:14	12:14	1:14	2:14	3:14	4:14	5:14	6:14
H	Park Beach Plaza Coffs Harbour	8:26	9:26	10:26	11:26	12:26	1:26	2:26	3:26	4:26	5:26	6:26

Saturday (continued)						
map ref	Route Number	390	390	390	390	390
		pm	pm	pm	pm	pm
J	Boambee Central Shops
J	Opposite Boambee Central Shops	6:32	7:32	8:32	9:32	10:32
A	Toormina Community Centre	6:38	7:38	8:38	9:38	10:38
B	Sawtell, First Ave after Second Ave	6:43	7:43	8:43	9:43	10:43
C	Toormina Gardens	6:50	7:50	8:50	9:50	10:50
D	Southern Cross University	6:56	7:56	8:56	9:56	10:56
E	Opp Coffs International Stadium	6:58	7:58	8:58	9:58	10:58
F	Coffs Harbour Base Hospital	7:03	8:03	9:03	10:03	11:03
G	Park Ave opp Little St	7:14	8:14	9:14	10:14	11:14
H	Park Beach Plaza Coffs Harbour	7:26	8:26	9:26	10:26	11:26

Sunday & Public Holidays												
map ref	Route Number	390	390	390	390	390	390	390	390	390	390	
		am	am	am	am	am	pm	pm	pm	pm	pm	
J	Boambee Central Shops	7:27	8:27	9:27	10:27	11:27	12:27	
J	Opposite Boambee Central Shops	7:32	8:32	9:32	10:32	11:32	12:32	1:32	2:32	3:32	4:32	5:32
A	Toormina Community Centre	7:38	8:38	9:38	10:38	11:38	12:38	1:38	2:38	3:38	4:38	5:38
B	Sawtell, First Ave after Second Ave	7:43	8:43	9:43	10:43	11:43	12:43	1:43	2:43	3:43	4:43	5:43
C	Toormina Gardens	7:50	8:50	9:50	10:50	11:50	12:50	1:50	2:50	3:50	4:50	5:50
D	Southern Cross University	7:56	8:56	9:56	10:56	11:56	12:56	1:56	2:56	3:56	4:56	5:56
E	Opp Coffs International Stadium	7:58	8:58	9:58	10:58	11:58	12:58	1:58	2:58	3:58	4:58	5:58
F	Coffs Harbour Base Hospital	8:03	9:03	10:03	11:03	12:03	1:03	2:03	3:03	4:03	5:03	6:03
G	Park Ave opp Little St	8:14	9:14	10:14	11:14	12:14	1:14	2:14	3:14	4:14	5:14	6:14
H	Park Beach Plaza Coffs Harbour	8:26	9:26	10:26	11:26	12:26	1:26	2:26	3:26	4:26	5:26	6:26

Route 392 **Bonville to Coffs Harbour** via Toormina, Southern Cross University & Coffs Harbour Airport

Monday to Friday												
map ref	Route Number	392	392	392	392	392	392	392	392	392	392	392
		am	am	am	am	am	am	pm	pm	pm	pm	pm
K	Bonville, Bambara Dr	6:00	7:00	8:00	9:00	10:00	11:00	12:00	1:00	2:00	3:00	4:00
C	Toormina Gardens, Toormina	6:07	7:07	8:07	9:07	10:07	11:07	12:07	1:07	2:07	3:07	4:07
	391 to Park Beach Plaza departs Toormina	6:20	7:20	8:20	9:20	10:20	11:20	12:20	1:20	2:20	3:20	4:20
D	Southern Cross University, Coffs Harbour	6:13	7:13	8:13	9:13	10:13	11:13	12:13	1:13	2:13	3:13	4:13
L	Coffs Harbour Airport	6:19	7:19	8:19	9:19	10:19	11:19	12:19	1:19	2:19	3:19	4:19
G	Park Ave at Little St	6:26	7:26	8:26	9:26	10:26	11:26	12:26	1:26	2:26	3:26	4:26

Monday to Friday (continued)			
map ref	Route Number	392	392
		pm	pm
K	Bonville, Bambara Dr	5:00	6:00
C	Toormina Gardens, Toormina	5:07	6:07
	391 to Park Beach Plaza departs Toormina	5:20	6:20
D	Southern Cross University, Coffs Harbour	5:13	6:13
L	Coffs Harbour Airport	5:19	6:19
G	Park Ave at Little St	5:26	6:26

Route 392 **Coffs Harbour to Bonville** via Coffs Harbour Airport, Southern Cross University & Toormina

Monday to Friday												
map ref	Route Number	392	392	392	392	392	392	392	392	392	392	392
		am	am	am	am	am	am	pm	pm	pm	pm	pm
G	Park Ave at Little St	6:27	7:27	8:27	9:27	10:27	11:27	12:27	1:27	2:27	3:27	4:27
L	Coffs Harbour Airport	6:35	7:35	8:35	9:35	10:35	11:35	12:35	1:35	2:35	3:35	4:35
D	Southern Cross University, Coffs Harbour	6:41	7:41	8:41	9:41	10:41	11:41	12:41	1:41	2:41	3:41	4:41
	391 from Park Beach Plaza arrives Toormina	7:32	8:32	9:32	10:32	11:32	12:32	1:32	2:32	3:32	4:32
C	Toormina Gardens, Toormina	6:47	7:47	8:47	9:47	10:47	11:47	12:47	1:47	2:47	3:47	4:47
K	Bonville, Bambara Dr	6:55	7:55	8:55	9:55	10:55	11:55	12:55	1:55	2:55	3:55	4:55

Monday to Friday (continued)			
map ref	Route Number	392	392
		pm	pm
G	Park Ave at Little St	5:27	6:27
L	Coffs Harbour Airport	5:35	6:35
D	Southern Cross University, Coffs Harbour	5:41	6:41
	391 from Park Beach Plaza arrives Toormina	5:32	6:32
C	Toormina Gardens, Toormina	5:47	6:47
K	Bonville, Bambara Dr	5:55	6:55

Route 365 connections
Route 365 is operated by Busways. For more information, visit busways.com.au

H Park Beach Plaza Arr from Jetty Precinct		H Park Beach Plaza Dep for Jetty Precinct		G Park Av at Little St Arr from Jetty Precinct		G Park Av opp Little St Dep for Jetty Precinct	
Weekdays	Weekends	Weekdays	Weekends	Weekdays	Weekends	Weekdays	Weekends
am	am	am	am	am	am	am	am
7:07	A8:47	6:45	A8:11	7:03	A8:32	6:49	A8:26
7:37	9:47	7:15	9:11	7:33	9:32	7:19	9:26
8:07	10:47	7:42	10:11	8:03	10:32	7:49	10:26
8:40	11:47	8:12	11:11	8:33	11:32	8:19	11:26
9:10	pm	8:42	pm	9:03	pm	8:49	pm
9:40	12:47	9:12	12:11	9:33	12:32	9:19	12:26
10:10	1:47	9:42	1:11	10:03	1:32	9:49	1:26
10:40	2:47	10:12	2:11	10:33	2:32	10:19	2:26
11:10	3:47	10:42	3:11	11:03	3:32	10:49	3:26
11:40	4:47	11:12	4:11	11:33	4:32	11:19	4:26
pm	5:47	11:42	5:11	pm	5:32	11:49	5:26
12:10	6:47	pm	6:11	12:03	6:32	pm	6:26
12:40	A7:57	12:12	A7:14	12:33	A7:32	12:19	A7:39
1:10	A8:57	12:42	A8:14	1:03	A8:32	12:49	A8:39
1:40	A9:57	1:12	A9:14	1:33	A9:32	1:19	A9:39
2:10	A10:57	1:42	A10:14	2:03	A10:32	1:49	A10:39
2:40	A11:57	2:12	A11:14	2:33	A11:32	2:19	A11:39
3:10	am	2:37	am	2:58	am	2:49	am
3:40	U12:57	2:42	U12:14	3:03	U12:32	3:19	U12:39
4:10		3:12		3:33		3:49	
4:40		3:42		4:03		4:19	
5:10		4:12		4:33		4:49	
5:40		4:42		5:03		5:19	
6:10		5:12		5:33		5:49	
6:37		5:42		6:03		6:19	
7:07		6:15		6:33		6:49	
7:37		6:45		7:03		7:19	
8:07		7:15		7:33		7:49	
9:07		8:15		8:33		8:49	
F10:07		F9:15		F9:33		F9:49	
F11:07		F10:15		F10:33		F10:49	
am		F11:15		F11:33		F11:49	
A12:07		am		am			
		A12:15		A12:33			

A - Saturdays only.
F - Fridays only.
U - Sundays only.

Route 393 **Grafton to Toormina Gardens** via Corindi Beach, Woolgoolga, Moonee Beach, Park Beach Plaza, Coffs Harbour, Coffs Harbour Base Hospital & Boambee East

Monday to Friday											
map ref	Route Number	393	393	393	393	393	393	393	393	393	393
		am	am	am	am	am	pm	pm	pm	pm	pm
M	Prince St Market Square Grafton	...	6:30	3:33
N	South Grafton Shopping Precinct	...	6:35	3:38
O	William Wedge Bus Interchange <i>arr</i>	3:40
O	William Wedge Bus Interchange <i>dep</i>	3:43
	Luthers Rd	...	6:55	4:03
P	Corindi Beach Post Office	...	7:15	4:23
Q	Arararra Rest Area Interchange <i>arr</i>	...	7:23	4:31
Q	Arararra Rest Area Interchange <i>dep</i>	...	7:25	4:33
R	Opposite Woolgoolga Woolworths	...	7:32	4:40
R	Woolgoolga Woolworths	6:32	...	8:32	...	10:32	...	12:32	...	2:32	...
S	Nightingale St after Market St	6:35	7:35	8:35	...	10:35	...	12:35	...	2:35	...
T	Hearnes Lake	6:41	7:41	8:41	...	10:41	...	12:41	...	2:41	...
U	Emerald Beach Service Station	6:48	7:48	8:48	...	10:48	...	12:48	...	2:48	...
V	Moonee Creek Rd	6:55	7:55	8:55	...	10:55	...	12:55	...	2:55	...
H	Park Beach Plaza Coffs Harbour	7:09	8:09	9:09	10:09	11:09	12:09	1:09	2:09	3:09	4:09
G	Park Av at Little St	7:18	8:18	9:18	10:18	11:18	12:18	1:18	2:18	3:18	4:18
F	Coffs Harbour Base Hospital	7:29	8:29	9:29	10:29	11:29	12:29	1:29	2:29	3:29	4:29
W	Sawtell Rd at Lamberts Rd	7:38	8:38	9:38	10:38	11:38	12:38	1:38	2:38	3:38	4:38
J	Opposite Boambee Central Shops	7:43	8:43	9:43	10:43	11:43	12:43	1:43	2:43	3:43	4:43
X	Eungella St after Illabo Cres	7:48	8:48	9:48	10:48	11:48	12:48	1:48	2:48	3:48	4:48
C	Toormina Gardens	7:52	8:52	9:52	10:52	11:52	12:52	1:52	2:52	3:52	4:52

Monday to Friday (continued)					
map ref	Route Number	393	393	393	393
		pm	pm	pm	pm
R	Woolgoolga Woolworths	5:32	6:32	F8:32	F10:32
S	Nightingale St after Market St	5:35	6:35	F8:35	F10:35
T	Hearnes Lake	5:41	6:41	F8:41	F10:41
U	Emerald Beach Service Station	5:48	6:48	F8:48	F10:48
V	Moonee Creek Rd	5:55	6:55	F8:55	F10:55
H	Park Beach Plaza Coffs Harbour	6:09	7:09	F9:09	F11:09
G	Park Av at Little St	6:18	7:18	F9:18	F11:18
F	Coffs Harbour Base Hospital	6:29	7:29	F9:29	F11:29
W	Sawtell Rd at Lamberts Rd	6:38	7:38	F9:38	F11:38
J	Opposite Boambee Central Shops	6:43	7:43	F9:43	F11:43
X	Eungella St after Illabo Cres	6:48	7:48	F9:48	F11:48
C	Toormina Gardens	6:52	7:52	F9:52	F11:52

F - Fridays only.

Route 393 **Woolgoolga to Coffs Harbour** via Moonee Beach & Park Beach Plaza

Saturday									
map ref	Route Number	393	393	393	393	393	393	393	393
		am	am	am	pm	pm	pm	pm	pm
R	Woolgoolga Woolworths	6:32	8:32	10:32	12:32	2:32	4:32	6:32	8:32
S	Nightingale St after Market St	6:35	8:35	10:35	12:35	2:35	4:35	6:35	8:35
T	Hearnes Lake	6:41	8:41	10:41	12:41	2:41	4:41	6:41	8:41
U	Emerald Beach Service Station	6:48	8:48	10:48	12:48	2:48	4:48	6:48	8:48
V	Moonee Creek Rd	6:55	8:55	10:55	12:55	2:55	4:55	6:55	8:55
H	Park Beach Plaza Coffs Harbour	7:09	9:09	11:09	1:09	3:09	5:09	7:09	9:09
G	Park Av at Little St	7:18	9:18	11:18	1:18	3:18	5:18	7:18	9:18

Sunday & Public Holidays					
map ref	Route Number	393	393	393	393
		am	am	pm	pm
R	Woolgoolga Woolworths	8:32	10:32	12:32	2:32
S	Nightingale St after Market St	8:35	10:35	12:35	2:35
T	Hearnes Lake	8:41	10:41	12:41	2:41
U	Emerald Beach Service Station	8:48	10:48	12:48	2:48
V	Moonee Creek Rd	8:55	10:55	12:55	2:55
H	Park Beach Plaza Coffs Harbour	9:09	11:09	1:09	3:09
G	Park Av at Little St	9:18	11:18	1:18	3:18

Route 393 Toormina Gardens to Grafton via Boambee East, Coffs Harbour Base Hospital, Coffs Harbour, Park Beach Plaza, Moonee Beach, Woolgoolga & Corindi Beach

Monday to Friday												
map ref	Route Number	393	393	393	393	393	393	393	393	393	393	
		am	am	am	am	am	am	pm	pm	pm	pm	
G	Toormina Gardens	5:50	7:00	8:00	9:00	10:00	11:00	12:00	1:00	2:00	3:00	4:00
X	Eungella St before Illabo Cres	5:54	7:04	8:04	9:04	10:04	11:04	12:04	1:04	2:04	3:04	4:04
J	Boambee Central Shops	5:59	7:09	8:09	9:09	10:09	11:09	12:09	1:09	2:09	3:09	4:09
W	Sawtell Rd Opp Lamberts Rd	6:04	7:14	8:14	9:14	10:14	11:14	12:14	1:14	2:14	3:14	4:14
F	Coffs Harbour Base Hospital	6:14	7:24	8:24	9:24	10:24	11:24	12:24	1:24	2:24	3:24	4:24
G	Park Ave opp Little St	6:25	7:35	8:35	9:35	10:35	11:35	12:35	1:35	2:35	3:35	4:35
H	Park Beach Plaza Coffs Harbour	6:37	7:47	8:47	9:47	10:47	11:47	12:47	1:47	2:47	3:47	4:47
V	Moonee Creek Rd	6:51	8:01	...	10:01	...	12:01	...	2:01	...	4:01	5:01
U	Opp Emerald Beach Service Station	6:58	8:08	...	10:08	...	12:08	...	2:08	...	4:08	5:08
T	Hearnes Lake	7:05	8:15	...	10:15	...	12:15	...	2:15	...	4:15	5:15
S	Nightingale St after Market St	7:11	8:21	...	10:21	...	12:21	...	2:21	...	4:21	5:21
R	Woolgoolga Woolworths	7:16	8:26	...	10:26	...	12:26	...	2:26	...	4:26	5:26
Q	Arrawarra Rest Area Interchange <i>arr</i>	7:23	4:33	...
Q	Arrawarra Rest Area Interchange <i>dep</i>	7:25	4:35	...
P	Corindi Beach Post Office	7:33	4:43	...
	Kungala Rd Turnaround	7:53	5:03	...
O	William Wedge Bus Interchange <i>arr</i>	8:13
O	William Wedge Bus Interchange <i>dep</i>	8:15
N	South Grafton Shopping Precinct	8:17	5:23	...
V	Clarence Valley Anglican Victoria	S8:20
Z	NAB Prince St Grafton	8:24	5:28	...

Monday to Friday (continued)						
map ref	Route Number	393	393	393	393	393
		pm	pm	pm	pm	pm
G	Toormina Gardens	5:00	6:00	7:00	F9:00	F11:00
X	Eungella St before Illabo Cres	5:04	6:04	7:04	F9:04	F11:04
J	Boambee Central Shops	5:09	6:09	7:09	F9:09	F11:09
W	Sawtell Rd Opp Lamberts Rd	5:14	6:14	7:14	F9:14	F11:14
F	Coffs Harbour Base Hospital	5:24	6:24	7:24	F9:24	F11:24
G	Park Ave opp Little St	5:35	6:35	7:35	F9:35	F11:35
H	Park Beach Plaza Coffs Harbour	5:47	6:47	7:47	F9:47	F11:47
V	Moonee Creek Rd	6:01	...	8:01	F10:01	F12:01
U	Opp Emerald Beach Service Station	6:08	...	8:08	F10:08	F12:08
T	Hearnes Lake	6:15	...	8:15	F10:15	F12:15
S	Nightingale St after Market St	6:21	...	8:21	F10:21	F12:21
R	Woolgoolga Woolworths	6:26	...	8:26	F10:26	F12:26

F - Fridays only.
S - School days only.

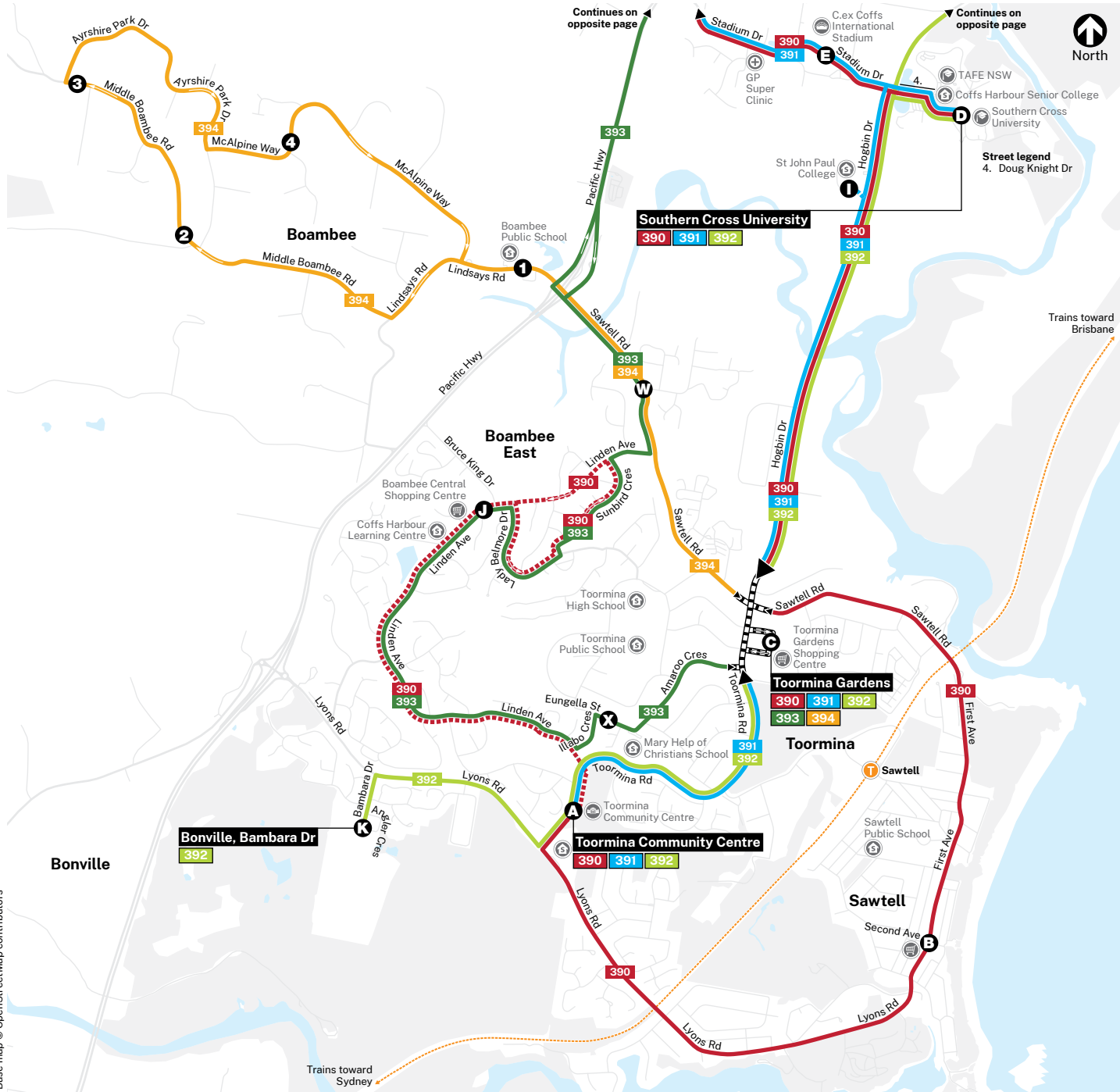
Route 393 Coffs Harbour to Woolgoolga via Park Beach Plaza & Moonee Beach

Saturday										
map ref	Route Number	393	393	393	393	393	393	393	393	393
		am	am	am	pm	pm	pm	pm	pm	pm
G	Park Ave opp Little St	7:35	9:35	11:35	1:35	3:35	5:35	7:35	9:35	11:35
H	Park Beach Plaza Coffs Harbour	7:47	9:47	11:47	1:47	3:47	5:47	7:47	9:47	11:47
V	Moonee Creek Rd	8:01	10:01	12:01	2:01	4:01	6:01	8:01	10:01	12:01
U	Opp Emerald Beach Service Station	8:08	10:08	12:08	2:08	4:08	6:08	8:08	10:08	12:08
T	Hearnes Lake	8:15	10:15	12:15	2:15	4:15	6:15	8:15	10:15	12:15
S	Nightingale St after Market St	8:21	10:21	12:21	2:21	4:21	6:21	8:21	10:21	12:21
R	Woolgoolga Woolworths	8:26	10:26	12:26	2:26	4:26	6:26	8:26	10:26	12:26

Sunday & Public Holidays						
map ref	Route Number	393	393	393	393	393
		am	am	pm	pm	pm
G	Park Ave opp Little St	9:35	11:35	1:35	3:35	5:35
H	Park Beach Plaza Coffs Harbour	9:47	11:47	1:47	3:47	5:47
V	Moonee Creek Rd	10:01	12:01	2:01	4:01	6:01
U	Opp Emerald Beach Service Station	10:08	12:08	2:08	4:08	6:08
T	Hearnes Lake	10:15	12:15	2:15	4:15	6:15
S	Nightingale St after Market St	10:21	12:21	2:21	4:21	6:21
R	Woolgoolga Woolworths	10:26	12:26	2:26	4:26	6:26

Route 394 Toormina Gardens Loop via Boambee East & Boambee

Monday to Friday				
map ref	Route Number	394	394	394
		am	pm	pm
R	Toormina Gardens Rte 390 <i>arr</i>	9:02	12:02	2:02
G	Toormina Gardens	9:10	12:10	2:10
W	Sawtell Rd Opp Lamberts Rd	9:11	12:11	2:11
1	Boambee PS, Lindsays Rd	9:15	12:15	2:15
2	Middle Boambee Rd at Wedds Rd	9:20	12:20	2:20
3	Middle Boambee Rd at Ayrshire Park Dr	9:25	12:25	2:25
4	McAlpine Way opp Rainford Dr	9:30	12:30	2:30
1	Boambee PS, Lindsays Rd	9:35	12:35	2:35
W	Sawtell Rd at Lamberts Rd	9:36	12:36	2:36
G	Toormina Gardens	9:40	12:40	2:40
R	Toormina Gardens Rte 390 <i>dep</i>	9:50	12:50	2:50



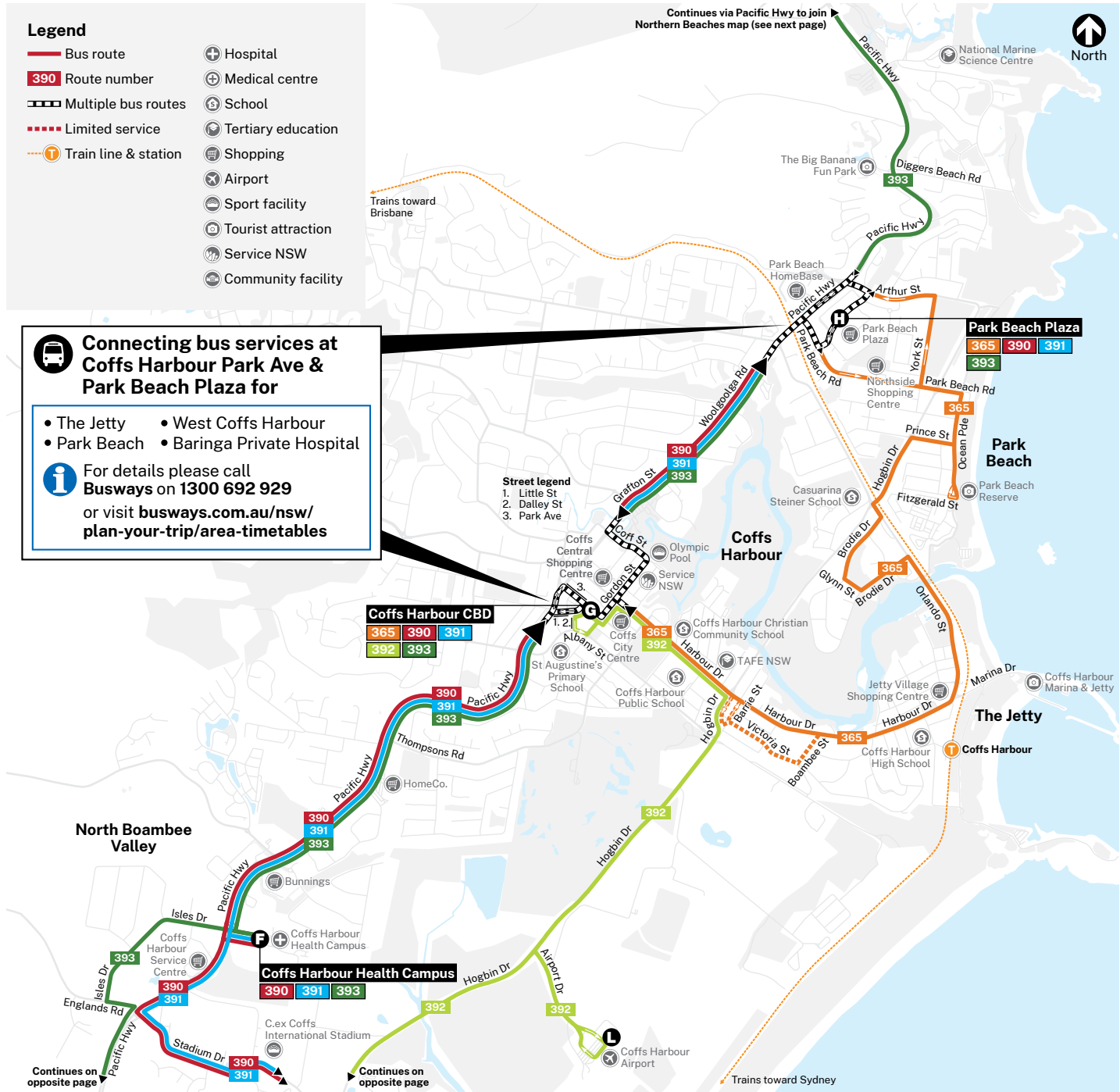
Legend

- Bus route
- 390 Route number
- Multiple bus routes
- Limited service
- Train line & station
- Hospital
- Medical centre
- School
- Tertiary education
- Shopping
- Airport
- Sport facility
- Tourist attraction
- Service NSW
- Community facility

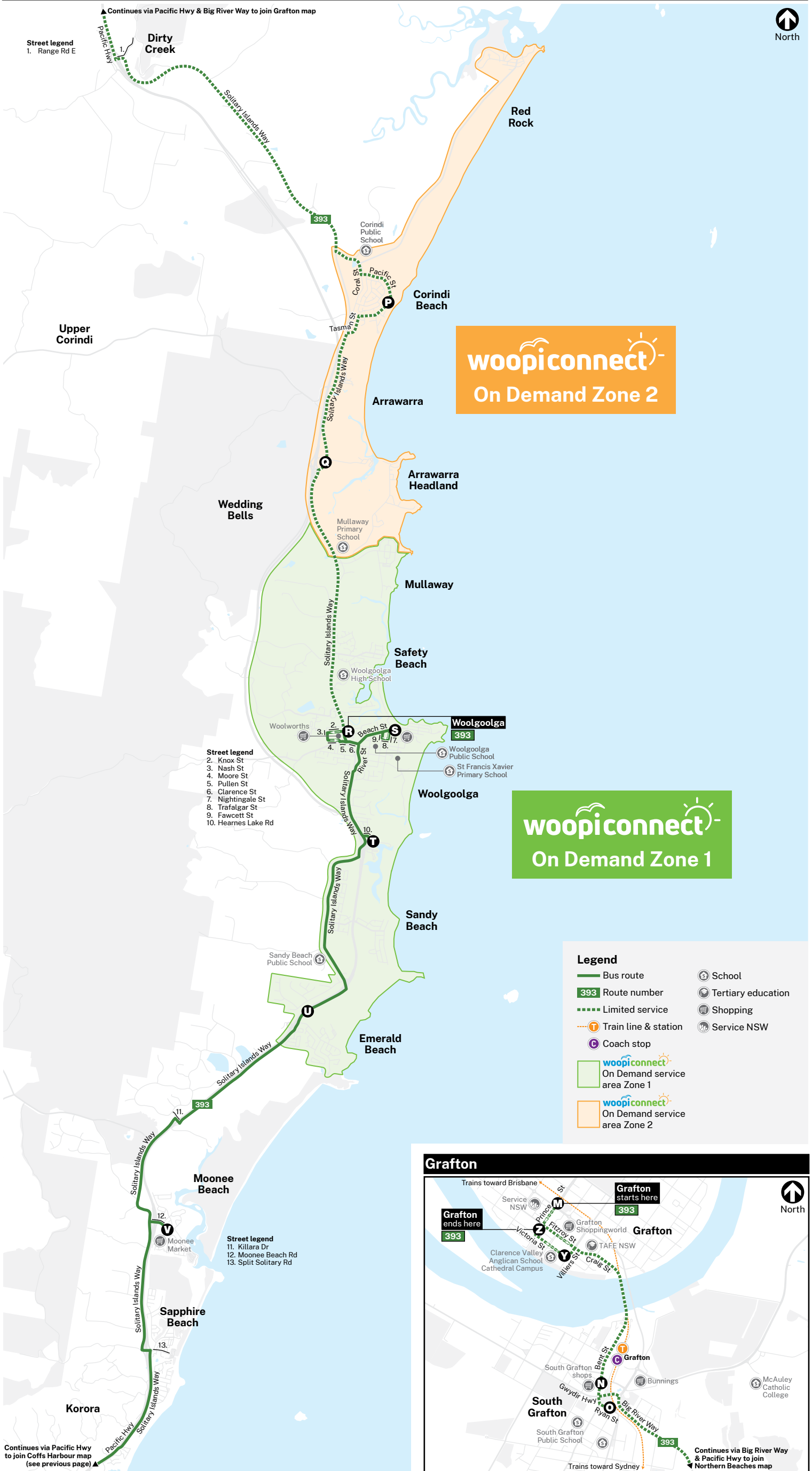
Connecting bus services at Coffs Harbour Park Ave & Park Beach Plaza for

- The Jetty
- West Coffs Harbour
- Park Beach
- Baringa Private Hospital

For details please call **Busways on 1300 692 929** or visit busways.com.au/nsw/plan-your-trip/area-timetables



Northern Beaches



Public transport that comes to you

On Demand is a popular public transport service in the Coffs Harbour Northern Beaches area that makes going places without a car convenient, safe and reliable. Just book your ride and we'll drive you where you need to go for the cost of a public transport fare. Easy!

Whether you are travelling to and from medical appointments, shopping, or a trip to your local community club, we will pick you up and take you to your destination at a time that suits you.

You can also track the whereabouts of your vehicle via the app so you never miss a bus again.

Service area

Zone 1 Woolgoolga, Emerald Beach, Sandy Beach, Safety Beach and Mullaway

Zone 2 Arrawarra Headland, Arrawarra, Corindi Beach and Red Rock

Connections available onto Route 393 between Grafton, Corindi Beach, Woolgoolga, Moonee Beach, Coffs Harbour and Toormina.

Operating hours

7am to 7pm – Monday to Saturday

8am to 7pm – Sunday & Public Holidays



How it works



Download the app or call (02) 6654 0581 to book a ride

A vehicle will pick you up from a convenient nearby location

Buckle up and enjoy the ride

Welcome aboard CDC NSW, your local bus operator in the Coffs Harbour, Sawtell, Toormina, Woolgoolga and Grafton regions.

How to use this timetable

- Go to the route map in this timetable and find the two timing points your bus stop is located between.
- Then find these two timing points on the timetable.
- Your bus is scheduled to arrive between the times shown for these points.

Please arrive at your bus stop before your bus is scheduled.

School services

The School Student Transport Scheme (SSTS) is run by Transport for NSW in conjunction with schools and transport companies to enable eligible students to travel to and from school at no cost to the parents or guardians.

Eligibility criteria apply.

Fares and Bands

Bus routes are broken into bands, so you only pay for the distance you travel. Tickets are based on these bands. Adults are welcome to use any school service operating.

 Please signal bus driver