

260

B

Terrey Hills to North Sydney

servicing Frenchs Forest, Forestville,
Northbridge & Cammeray



How to use this timetable

This timetable provides a snap shot of service information in 24-hour time (e.g. 5am = 05:00, 5pm = 17:00). Information contained in this timetable is subject to change without notice. Please note that timetables do not include minor stops, additional trips for special events, short term changes, holiday timetable changes, real-time information or any disruption alerts.

For the most up-to-date times, use the Trip Planner or Departures on transportnsw.info

Real-time trip planning


You can plan your trip with real-time information using the Trip Planner or Departures on transportnsw.info or by downloading travel apps on your smartphone or tablet.

The Trip Planner, Departures and travel apps offer various features:

- favourite your regular trips
- see where your service is on the route
- get estimated pick up and arrival times
- receive service updates
- find nearby stations, stops, wharves and routes
- check accessibility information.

Find the latest apps at transportnsw.info/apps

Accessible services

All new buses are wheelchair-accessible with low-level floors and space for wheelchairs, prams or strollers. Look for the  symbol in this timetable. Some older buses may not have all the features you need. There will be more accessible services as older buses are replaced.

We try to make sure accessible buses run as intended. If an accessible bus is not available for a scheduled route, we apologise for the inconvenience.

Who is providing my bus services?

The bus services shown in this timetable are run by Forest Coach Lines.

Fares

To travel on public transport in Sydney and surrounding regions, an Opal card is the cheapest and easiest ticket option.

An Opal card is a smartcard you keep and reuse. You put credit onto the card then tap on and tap off to pay your fares throughout Sydney, the Blue Mountains, Central Coast, Hunter and Illawarra, along with Intercity Trains in the Southern Highlands and South Coast.

Fares are based on:

- the type of Opal card you use
- the distance you travel from tap on to tap off
- the mode of transport you choose
- any Opal benefits such as discounts and capped fares that apply.

Find out about Opal fares and benefits at transportnsw.info/opal

Which Opal card is right for you?


Adult – For customers 16 years and over who are not entitled to any concessions.

Child/Youth – For children aged 4-15 and eligible secondary students.

Gold Senior/Pensioner – For eligible NSW and interstate seniors, pensioners, war widows/ers and asylum seekers.

Concession – For eligible tertiary students, job seekers, apprentices and trainees.

How to apply

You can get an Adult and Child/Youth Opal cards over the counter at thousands of Opal retailers that display the Opal sign . To find your nearest retailer or order online, visit transportnsw.info/opal

If you are eligible to travel with concession fares you can apply for a Gold Senior/Pensioner or Concession Opal card. Visit transportnsw.info/opal or call **13 67 25 (13 OPAL)** for more information.

Valid from: 29/04/2019

NOTE: Information is correct as of the above date. For the most up-to-date times, use the Trip Planner on transportnsw.info

Explanation of definitions and symbols



Wheelchair Accessible.

Timing points

- A** Terrey Hills Myoora Road & Booralie Road
- B** Austlink Forest Way
- C** Belrose Wyatt Avenue
- D** Glen Street & Forest Way
- E** Frenchs Forest Forestway
- F** Forestville Jamieson Square
- G** East Roseville Babbage Road
- H** Eastern Valley Way near Smith Street
- I** Castlecrag Edinburgh Road
- J** Northbridge Strathallen Avenue
- K** Cammeray Shops
- L** North Sydney Miller Street & Pacific Highway
- M** North Sydney Blue Street

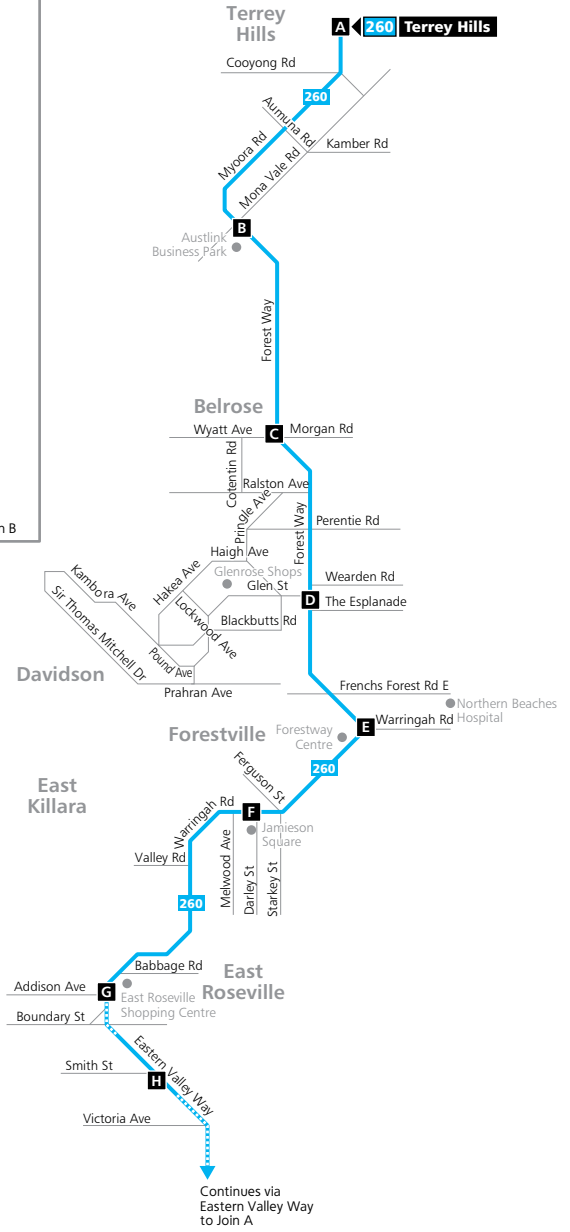
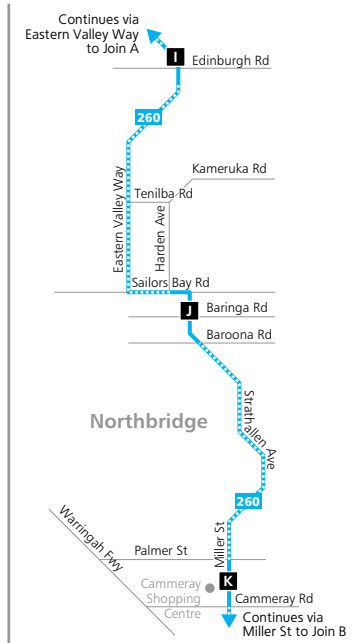
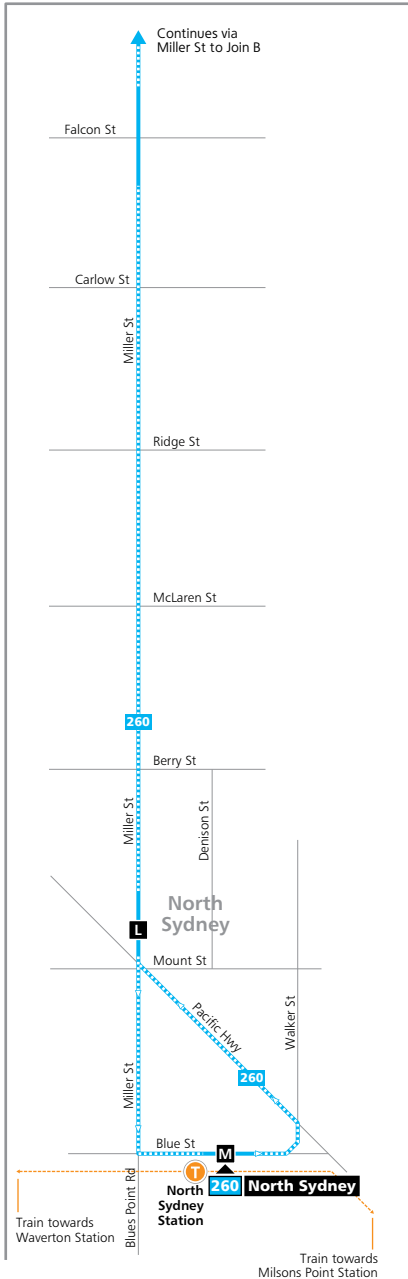
Terrey Hills to North Sydney

Monday to Friday						
map ref	Route Number	260	260	260	260	260
A	Terrey Hills Myoora Road & Booralie Road	06:40	07:00	07:20	07:50	08:20
B	Austlink Forest Way	06:45	07:05	07:26	07:56	08:26
C	Belrose Wyatt Avenue	06:48	07:08	07:29	07:59	08:29
D	Glen Street & Forest Way	06:51	07:11	07:32	08:02	08:32
E	Frenchs Forest Forestway	06:57	07:17	07:38	08:11	08:41
F	Forestville Jamieson Square	07:03	07:23	07:44	08:18	08:48
G	East Roseville Babbage Road	07:10	07:30	07:51	08:25	08:55
H	Eastern Valley Way near Smith Street	07:12	07:32	07:53	08:27	08:57
I	Castlecrag Edinburgh Road	07:17	07:37	07:58	08:32	09:02
J	Northbridge Strathallen Avenue	07:20	07:40	08:01	08:35	09:05
K	Cammeray Shops	07:23	07:43	08:05	08:39	09:09
L	North Sydney Miller Street & Pacific Highway	07:28	07:51	08:16	08:50	09:17
M	North Sydney Blue Street	07:30	07:55	08:22	08:56	09:22

Monday to Friday								
map ref	Route Number	260	260	260	260	260	260	260
M	North Sydney Blue Street	16:10	16:40	17:10	17:40	18:10	18:40	19:10
L	North Sydney Miller Street & Pacific Highway	16:13	16:45	17:15	17:45	18:13	18:43	19:13
K	Cammeray Shops	16:20	16:52	17:22	17:52	18:20	18:50	19:20
J	Northbridge Strathallen Avenue	16:23	16:55	17:25	17:55	18:23	18:53	19:23
I	Castlecrag Edinburgh Road	16:25	16:58	17:28	17:58	18:25	18:55	19:25
H	Eastern Valley Way near Smith Street	16:30	17:03	17:33	18:03	18:30	19:00	19:30
G	East Roseville Babbage Road	16:32	17:05	17:35	18:05	18:32	19:02	19:32
F	Forestville Jamieson Square	16:39	17:12	17:42	18:12	18:39	19:09	19:39
E	Frenchs Forest Forestway	16:44	17:17	17:47	18:17	18:44	19:14	19:44
D	Glen Street & Forest Way	16:47	17:20	17:50	18:20	18:47	19:17	19:47
C	Belrose Wyatt Avenue	16:50	17:23	17:53	18:23	18:50	19:20	19:50
B	Austlink Forest Way	16:52	17:26	17:56	18:26	18:52	19:22	19:52
A	Terrey Hills Myoora Road & Booralie Road	16:57	17:32	18:02	18:32	18:57	19:27	19:57

North Sydney to Terrey Hills

Route 260



- Legend**
- Bus route
 - - - Express route
 - 260 Bus route number
 - A Timing point
 - T Train line/station

transportnsw.info