

Look for bus number

372

Coffs Harbour to Grafton

Buses Serving
Coffs Harbour
Sapphire Beach
Moonee Beach
Woolgoolga
Arrawarra Headland
Corindi Beach
Red Rock
Grafton

See back cover for detailed route descriptions

Effective 1 January 2015



Route **372**

Coffs Harbour to Grafton

via Sapphire Beach, Moonee Beach, Woolgoolga, Arrawarra Headland, Corindi Beach and Red Rock



School Days - Mon to Fri														
map ref	Route Number	372	372	372	372	372	372	372	372	372	372	372	372	372
		AM	AM	AM	AM	AM	AM	PM	PM	PM	PM	PM	PM	PM
A	Coffs Harbour (Park Ave)		6.55		8.00	-	9.30X	1.00	3.20	4.15		5.30		
B	Park Beach Plaza	-	-	-	-	-	9.35	1.05	3.35	4.20		5.35		
C	Korora Bridge		7.02		8.07	-	9.37	1.15	3.45			4.30	5.40	
D	Sapphire Beach (Cnr Solitary Islands Way & Headland Rd)	-	7.05g		8.10g		9.40	1.20	-			4.35	5.43	
E	Moonee Beach (Moonee Beach Rd near Moonee Creek Dr)	-	-		8.20	-	-	1.25s	-			4.40	5.48s	
F	Moonee Beach (Solitary Islands Way)	-	7.05		8.20		9.45	1.25	-	4.35		5.48		
H	Heritage Park (Solitary Islands Way near Killara Dr)	-	7.07		-		-	-	-	-		-	-	
I	Emerald Beach (General Store)	-	-		-	-	9.50	1.35	-	4.45		5.53s		
J	Emerald Beach (Solitary Islands Way - Service Station)	-	7.10		8.30		9.50	1.35	-	4.45		5.53		
K	Sandy Beach (Sandy Beach Rd near Acacia Ave)	-	-		-	-	10.00f	1.45f	-	4.55		6.03s		
L	outside Woolworths Woolgoolga	-	-		8.40	-	10.10	1.50	-	-		-	-	
M	Woolgoolga Oval (Beach St)	-	7.22		8.55	9.20	10.25j	10.30y	2.00j	2.10	4.00	5.05	6.15	
L	outside Woolworths Woolgoolga	-	7.25		-	9.22	-	-	4.05	5.05		-	-	
N	Safety Beach (Safety Beach Dr near Schofield Dr)	-	7.26h		-	9.23h	10.33s	2.13s	-	s		-	-	
O	Mullaway Store (Mullaway Dr near Primrose Ave)	-	7.28h		-	9.24h	10.34s	2.14s	4.10h	s		-	-	
P	Arrawarra Headland (Arrawarra Rd near Headland Rd)	-	7.29h		-	9.25h	10.35s	2.15s	4.11h	s		-	-	
Q	Arrawarra Beach Rd & Egghins Dr	-	7.30h		-	9.26h	10.36s	2.16s	4.12h	s		-	-	
R	Darlington Park (near Beach Rd)	-	7.33		-	9.27h	10.37s	2.17s	4.25	s		-	-	
S	Red Rock (opp Rudder St)	7.25a	-		-	-	-	-	-	-		-	-	
T	Corindi Beach (Post Office)	7.35a	7.35a	7.35	-	9.30s	10.40s	2.25s	4.30a	4.30	s	-	-	
S	Red Rock (opp Rudder St)	-	-		-	9.35	10.45s	3.50	4.35s	-	-	-	-	
U	Kungala Rd (Near Pacific Hwy)	-	-	7.49	-	-	-	-	4.55	-	-	-	-	
V	South Grafton (near Charles Ln)	-	-	8.10	-	-	-	-	5.15	-	-	-	-	
W	Grafton (Prince St - Market Sq)	-	-	8.40	-	-	-	-	5.25	-	-	-	-	

School Hols - Mon to Fri											Saturday		
map ref	Route Number	372	372	372	372	372	372	372	372	372	372	372	372
		AM	AM	AM	AM	AM	PM	PM	PM	PM	AM	PM	
A	Coffs Harbour (Park Ave)	-	7.30		-	9.30X	10.15	1.00	3.30	5.30	8.30	1.00	
B	Park Beach Plaza	-	-		-	9.35	10.20	1.05	3.35	5.35	-	1.05	
C	Korora Bridge	-	7.37		-	9.37	10.25	1.15	3.45	5.40	8.35	1.10	
D	Sapphire Beach (Cnr Solitary Islands Way & Headland Rd)	-	7.40		-	9.40	10.28	1.20	3.50	5.43	8.40	1.20	
E	Moonee Beach (Moonee Beach Rd near Moonee Creek Dr)	-	-		-	-	-	1.25s	3.55s	5.48s	-	1.25s	
F	Moonee Beach (Solitary Islands Way)	-	7.42		-	9.45	10.32	1.25	3.55	5.48	8.44	1.25	
H	Heritage Park (Solitary Islands Way near Killara Dr)	-	-		-	-	-	-	-	-	-	-	
I	Emerald Beach (General Store)	-	-		-	9.50	-	1.35	4.05	5.53s	-	1.30	
J	Emerald Beach (Solitary Islands Way - Service Station)	-	7.48		-	9.50	10.37	1.35	4.05	5.53	8.50	1.30	
K	Sandy Beach (Sandy Beach Rd near Acacia Ave)	-	7.54		-	10.00f	-	1.45f	4.10	6.03s	8.56	1.40	
L	outside Woolworths Woolgoolga	-	-		-	10.10	-	1.50	4.15	-	-	-	
M	Woolgoolga Oval (Beach St)	-	8.05d	8.05	9.20	10.25j	10.45	2.00	4.30d	4.30	9.05	1.50	
L	outside Woolworths Woolgoolga	-	8.10	9.22	-	-	-	-	-	-	-	-	
N	Safety Beach (Safety Beach Dr near Schofield Dr)	-	8.11h	9.23h	s	-	-	-	s	-	-	-	
O	Mullaway Store (Mullaway Dr near Primrose Ave)	-	8.13h	9.24h	s	-	-	-	s	-	-	-	
P	Arrawarra Headland (Arrawarra Rd near Headland Rd)	-	8.14h	9.25h	s	-	-	-	s	-	-	-	
Q	Arrawarra Beach Rd & Egghins Dr	-	8.15h	9.26h	s	-	-	-	s	-	-	-	
R	Darlington Park (near Beach Rd)	-	8.18h	9.27h	s	-	-	-	s	-	-	-	
S	Red Rock (opp Rudder St)	7.35d	-	-	-	-	-	-	-	-	-	-	
T	Corindi Beach (Post Office)	-	-	8.20	9.30s	s	-	-	4.45	-	-	-	
S	Red Rock (opp Rudder St)	-	-	9.35	s	-	-	-	s	-	-	-	
U	Kungala Rd (Near Pacific Hwy)	-	-	8.35	-	-	-	-	5.10	-	-	-	
V	South Grafton (near Charles Ln)	-	-	8.55	-	-	-	-	5.30	-	-	-	
W	Grafton (Prince St - Market Sq)	-	-	9.05	-	-	-	-	5.35	-	-	-	

Explanations

- a** – Connects with Route 372 to Grafton at Corindi.
- b** – Connects with Route 372 at United Service Station Woolgoolga.
- c** – Connects with Route 372 to Coffs Harbour at Woolgoolga Skate Park.
- d** – Connects with Route 372 to Grafton at Woolgoolga Skate Park.
- e** – Connects with Route 372 to Red Rock at Corindi.
- f** – Full Loop of Sandy Beach (around Ironbark).

- g** – via Gaudrons Rd.
- h** – Solitary Isl way/Highway pick up/drop off.
- i** – Interchange with School Services.
- j** – Connects with Route 372 to Red Rock at Woolgoolga.
- k** – Change to Route 372 for Park Beach Plaza & Park Ave.
- m** – Connects with Route 372 to Coffs Harbour a Corindi Beach.

Grafton to Coffs Harbour

via Red Rock, Corindi Beach, Arrawarra Headland, Woolgoolga, Moonee Beach and Sapphire Beach



Route **372**

School Days - Mon to Fri													
map ref	Route Number	372	372	372	372	372	372	372	372	372	372	372	372
		AM	AM	AM	AM	AM	AM	PM	PM	PM	PM	PM	PM
W	Grafton (Prince St - Market Sq)	6.55	-	-	-	-	-	-	-	-	3.20	-	-
V	South Grafton (near Charles Ln)	7.00	-	-	-	-	-	-	-	-	3.40	-	-
U	Kungala Rd (Near Pacific Hwy)	7.20	-	-	-	-	-	-	-	-	4.05	-	-
S	Red Rock (opp Rudder St)	-	-	7.25	-	9.35	-	-	-	-	-	-	-
T	Corindi Beach (Post Office)	7.35m		7.35	7.35	-	9.50	-	-	-	4.30m	4.30	-
S	Red Rock (opp Rudder St)	-	-	-	-	-	-	-	-	-	4.35s	-	-
R	Darlington Park (near Beach Rd)	-	7.40	-	-	9.55	-	-	-	-	-	4.35h	-
Q	Arrawarra Beach Rd & Egghins Dr	-	7.41	-	-	-	-	-	-	-	-	4.36h	-
P	Arrawarra Headland (Arrawarra Rd near Headland Rd)	-	-	7.40	-	10.05	-	-	-	-	-	4.40h	-
O	Mullaway Store (Mullaway Dr near Primrose Ave)	-	7.43 h	7.45	-	10.10	-	-	-	-	-	4.40h	-
N	Safety Beach (Safety Beach Dr near Schofield Dr)	-	7.45 h	7.50	-	10.15	-	-	-	-	-	4.45h	-
L	opposite Woolworths Woolgoolga	-	7.55i	7.55i	-	10.16	-	-	-	-	-	4.46	-
L	outside Woolworths Woolgoolga	-	-	-	-	10.10	1.50	-	-	-	-	-	-
M	Woolgoolga Oval (Beach St)	-	7.35	-	8.00	9.00	10.30c	10.30	2.00	4.40	-	4.50s	6.15
K	Sandy Beach (Sandy Beach Rd near Acacia Ave)	-	7.40	-	-	9.07	-	2.07	-	-	-	-	-
I	Emerald Beach (General Store)	-	7.52	-	8.15	9.15	10.40	2.15	-	-	-	-	-
J	Emerald Beach (Solitary Islands Way - Service Station)	-	7.52	-	8.15	9.15	10.40	2.15	4.50	-	-	6.22	-
G	Moonee Beach (Highway)	-	-	-	-	10.50	-	4.40	-	-	-	-	-
E	Moonee Beach (Moonee Beach Rd near Moonee Creek Dr)	-	-	-	-	9.25	10.50	2.25	4.40	4.55h	-	-	6.27
F	Moonee Beach (Solitary Islands Way)	-	-	-	-	8.25	9.25	10.50	2.25	4.40	-	-	6.27
D	Sapphire Beach (Cnr Solitary Islands Way & Headland Rd)	-	-	8.30	9.30	10.57	2.30	4.43	-	-	-	-	6.31
C	Korora Bridge	-	8.15i k	8.15i	8.35	9.35	11.00	2.33	4.45	5.02	-	5.03s	6.34
B	Park Beach Plaza	-	8.20	8.40h	9.40	11.07	2.40	-	5.05	-	5.10s	-	-
A	Coffs Harbour (Park Ave)	-	8.35	8.50	9.45	11.17	2.45	4.52s	5.10	-	5.20s	6.41	-

School Hols - Mon to Fri											Saturday	
map ref	Route Number	372	372	372	372	372	372	372	372	372	372	372
		AM	AM	PM	PM	PM	PM	PM	PM	PM	AM	PM
W	Grafton (Prince St - Market Sq)	6.55	-	-	-	-	-	3.30	-	-	-	-
V	South Grafton (near Charles Ln)	7.00	-	-	-	-	-	3.40	-	-	-	-
U	Kungala Rd (Near Pacific Hwy)	7.20	-	-	-	-	-	4.00	-	-	-	-
S	Red Rock (opp Rudder St)	7.35	-	-	9.35	-	-	-	-	-	-	-
T	Corindi Beach (Post Office)	7.42	-	-	9.50	-	-	4.18	-	-	-	-
S	Red Rock (opp Rudder St)	-	-	-	-	-	-	-	-	-	-	-
R	Darlington Park (near Beach Rd)	7.45	-	-	9.55	-	-	4.20h	-	-	-	-
Q	Arrawarra Beach Rd & Egghins Dr	7.46h	-	-	-	-	-	4.20h	-	-	-	-
P	Arrawarra Headland (Arrawarra Rd near Headland Rd)	7.47h	-	-	10.05	-	-	4.25h	-	-	-	-
O	Mullaway Store (Mullaway Dr near Primrose Ave)	7.47h	-	-	10.10	-	-	4.25h	-	-	-	-
N	Safety Beach (Safety Beach Dr near Schofield Dr)	7.48h	-	-	10.15	-	-	4.28h	-</			



Route **372**

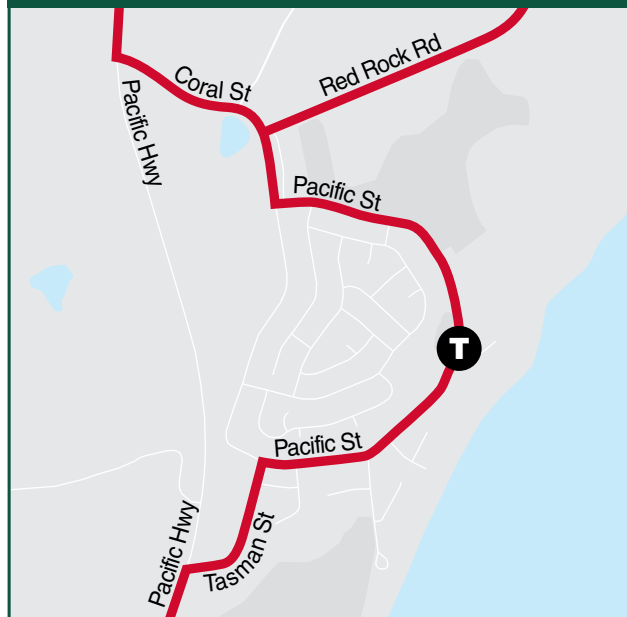
Bus Route Map



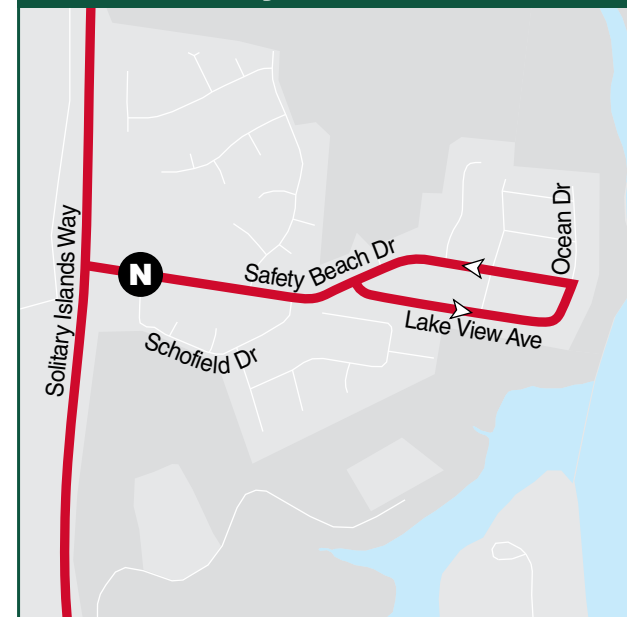
Inset 1: Grafton



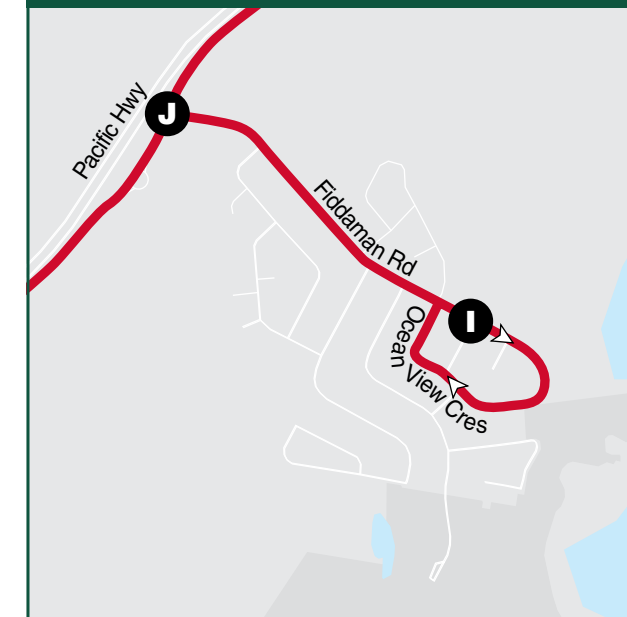
Inset 3: Corindi Beach



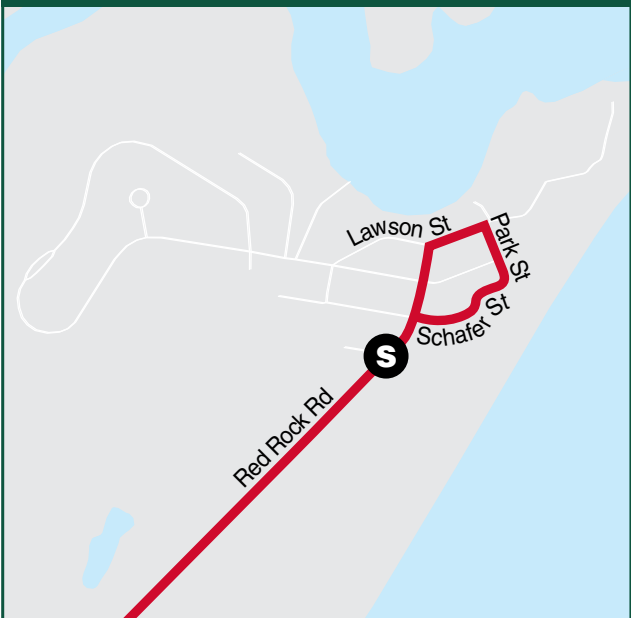
Inset 6: Safety Beach



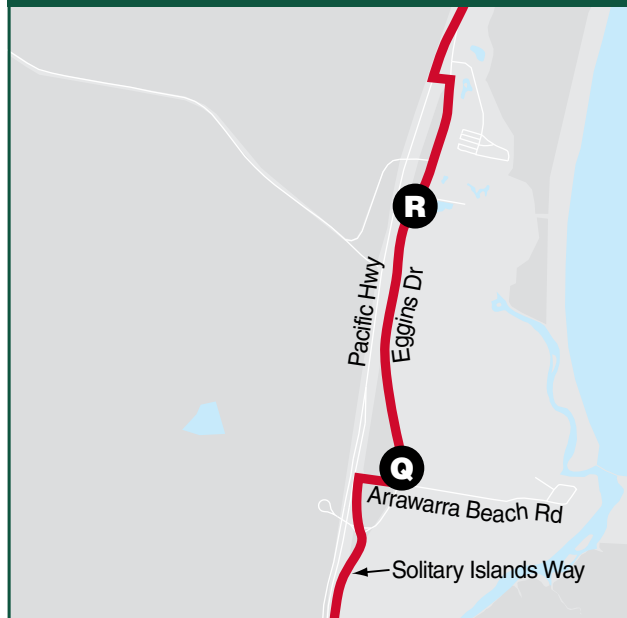
Inset 9: Emerald Beach



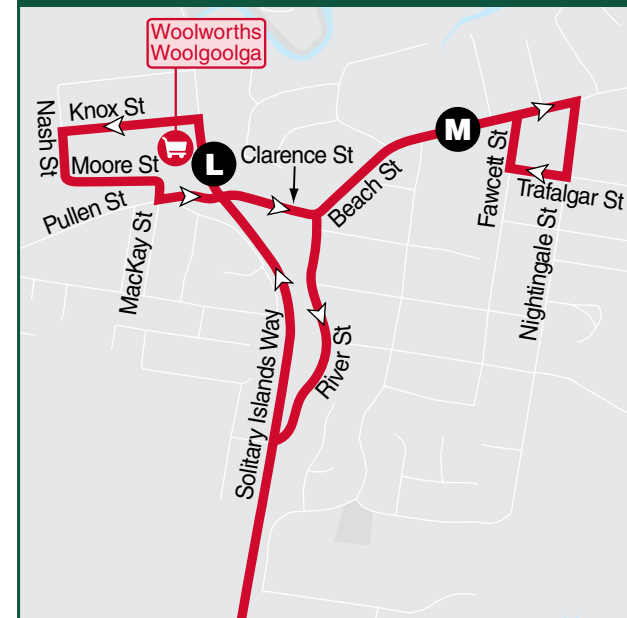
Inset 2: Red Rock



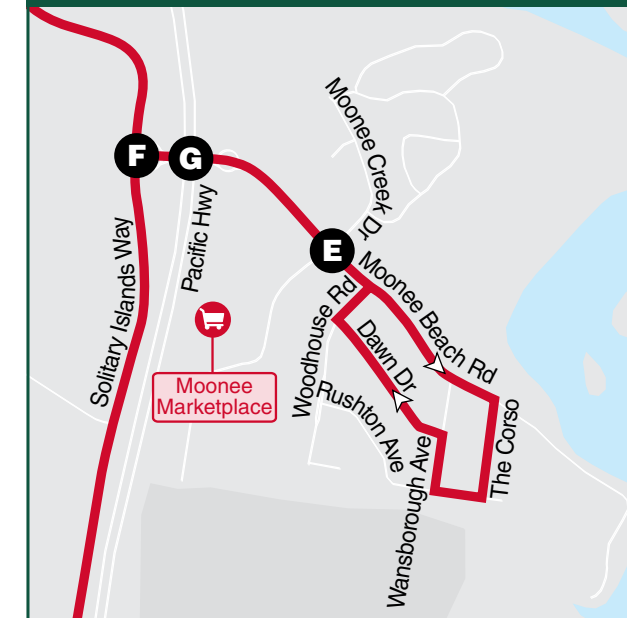
Inset 4: Arrawarra



Inset 7: Woolgoolga



Inset 10: Moonee Beach



Bus Route Number

372 Coffs Harbour to Grafton via Korora, Sapphire Beach, Moonee Beach, Emerald Beach, Sandy Beach, Woolgoolga, Arrawarra Headland, Corindi Beach, Red Rock, Halfway Creek and South Grafton. Services operate Monday to Saturday, excluding Public Holidays.

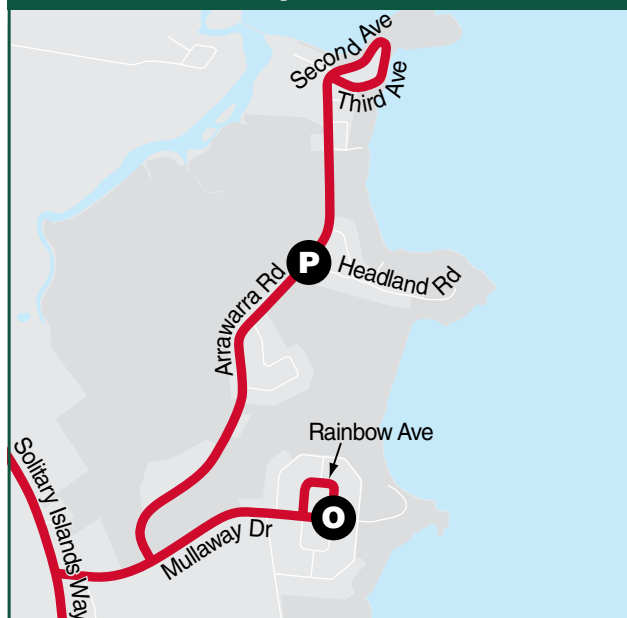
Additional Services

Visit transportnsw.info There are additional services operating in this area. Please call or visit Transport Info for details.

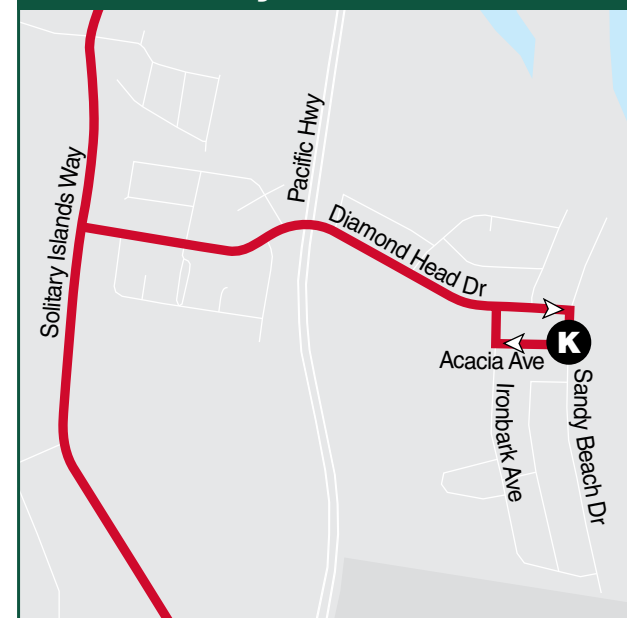
This service is operated by

FOREST Forest Coach Lines
19-21 Hawke Dr
Woolgoolga NSW 2456
Telephone (02) 9450 2277
www.forestcoachlines.com.au

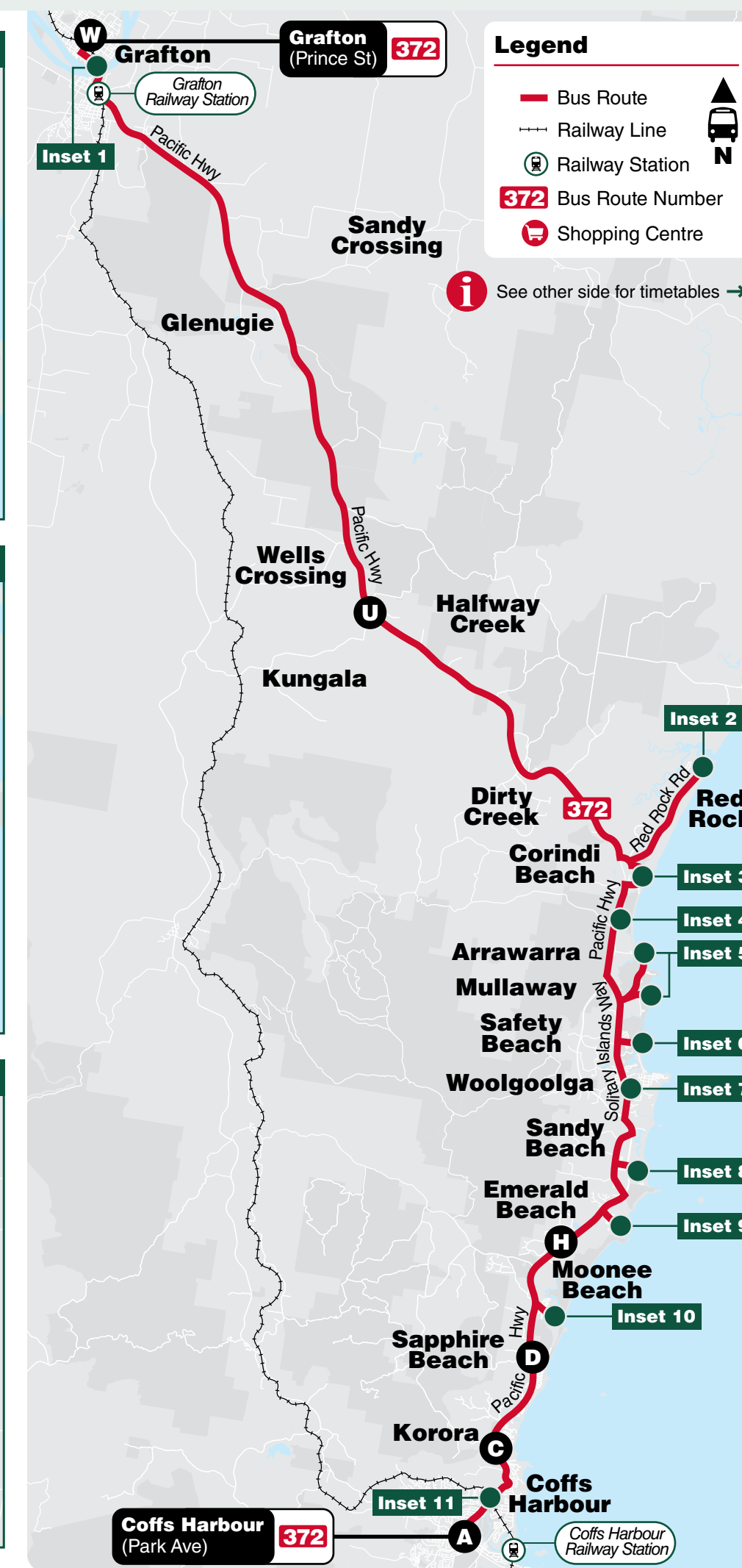
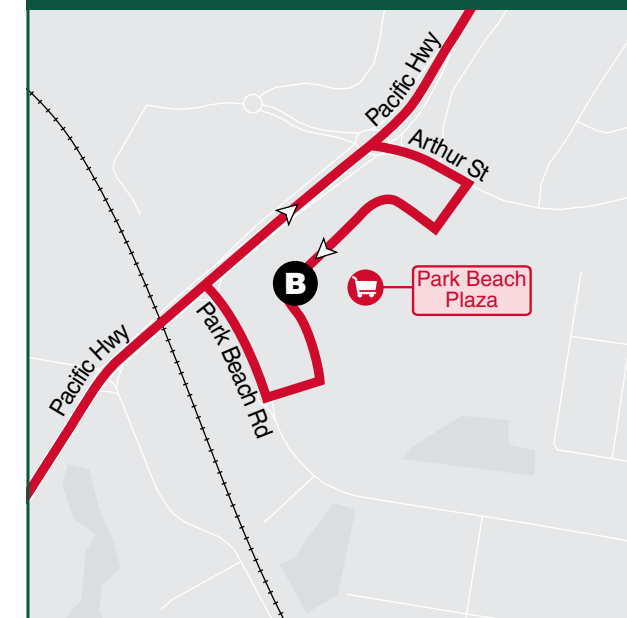
Inset 5: Mullaway & Arrawarra Headland



Inset 8: Sandy Beach



Inset 11: Park Beach Plaza



Legend

- Bus Route
- Railway Line
- Railway Station
- 372 Bus Route Number
- Shopping Centre

See other side for timetables →